

Map and Areas of Interest

KLEIN HALL

Built in 1973, the Charles Klein Law Building is the main law school building and is where law students spend most of their time. Six mock trial practice rooms are furnished with judicial benches, jury boxes, and video and audio equipment for use in the trial advocacy program. The Duane Morris LLP Moot Court Room provides space for moot court competitions, lectures, and meetings. Klein Hall also houses the dean's office, the offices of full-time faculty members, and many other administrative offices. At the heart of Klein is our atrium-style law library, where students study and can take advantage of the many library resources.




BARRACK HALL

Morris and Sylvia Barrack Hall, originally known as College Hall, was built in 1893 and served as the law school's first home when it was founded in 1895. Barrack Hall houses the student organization offices, smart classrooms, a spacious student lounge, the Career Services, Academic Records, Student Services, and the Admissions and Financial Aid Offices.



SHUSTERMAN HALL

Opened in 1997, Murray H. Shusterman Hall is a converted Gothic-style church. The building provides a conference center for law school symposia, meetings, and many other gatherings and events.



LAW LIBRARY

With more than 600,000 volumes, Temple's law library is among the largest in the nation. The library spans the third to eighth floors of Klein Hall and includes seven levels of book stacks. Study carrels are on each level and there are two multilevel reading rooms. During the academic year, the library is open for day and evening hours seven days a week.



LAW BOOKSTORE

The law school bookstore, Barnes & Noble, is across the street from Klein Hall on the northwest corner of Broad Street and Cecil B. Moore Avenue. In addition to offering a wide variety of both legal and non-legal books and Temple Law merchandise, the bookstore contains a Starbucks coffee bar and sandwich shop.



LAW SCHOOL ADDRESSES

Barrack Hall
1819 North Broad Street

Klein Hall
1719 North Broad Street

PARKING

Liacouras Garage
1710 North 15th Street
See rates and hours at temple.edu/parking






PUBLIC TRANSIT

Cecil B. Moore Subway Station and Plaza
Temple University Regional Rail Station
See rates and hours at septa.org



Temple University Campus Map

MAP KEY

-  - Law School Facilities
-  - Police station
-  - University dining options
-  - SEPTA Regional Rail & Broad Street Line
-  - Parking

- | | | | | |
|--|---|--|--|--|
| <ul style="list-style-type: none"> 1. 1300 Residence Hall (student housing) F7-8, G8 2. 1700 N. Broad St. (Student Health Services) F5-6 3. 1810 Liacouras Walk (international affairs) D4 4. 1938 Liacouras Walk (international affairs) D4 5. 1940 Residence Hall (student housing) D3-4 6. 2026 N. Broad St. (Office of Institutional Diversity, Equity, Advocacy and Leadership) D2 7. Alter Hall E6 8. Annenberg Hall C3-4 9. Aramark STAR (Student Training and Recreation) Complex F2-3 10. Architecture Building C4 11. Avenue North complex G5-7, H6 11A. The Edge at Avenue North (privately developed housing) G5-6, H6 11B. The Shops at Avenue North G6-7 | <ul style="list-style-type: none"> 12. Barrack Hall E4-5 13. Beech International Village (privately developed housing) G4, H4 14. Bell Tower/Lenfest Circle D6 15. Beury Hall C5, D5-6 16. Biology-Life Sciences Building C6, D6 17. Campus Police substations 17A. Center Station D4-5
17B. Morgan Hall Station F7 18. Campus Police Administration D8 19. Campus Police Security Station D8 20. Carnell Hall (financial aid) E5 21. Cecil B. Moore Subway Station and Plaza (SEPTA) F6 22. Charles Library C4-5, D4-5 23. Commuter Lounge C8 24. Conwell Hall (undergraduate admissions) E5 25. Conwell Inn D5 26. Edberg-Olson Athletic Hall A5-6 | <ul style="list-style-type: none"> 27. Engineering Building C6 28. Entertainment and Community Education Center G4-5 29. Facilities Management Building C9, D9 30. Howard Gittis Student Center E7-8 30A. Student Center North/bookstore and food court E7 30B. Student Center South E7-8 31. Geasey Outdoor Field Complex E1-2, F2 32. Gladfelter Hall C7 33. Hardwick Hall (student housing/dining) C3 34. Hillel at Temple: The Edward H. Rosen Center for Jewish Life D2 35. Independence Blue Cross Recreation Center G5 36. Johnson Hall (student housing) C3 37. Kardon Building (privately developed housing) B9, C9-10 38. Klein Hall E5-6, F5-6 39. The Liacouras Center F4-5, G5 40. Leonard and Helena Mazur Hall C7-8 | <ul style="list-style-type: none"> 41. Mitten Hall D4, E4 42. Mitchell and Hilarie Morgan Hall (student housing/food court) F6-7, G6-8 43. Newman Center (Catholic center) B2, C2 44. O'Connor Plaza/Founder's Garden D5-6, E5 45. Oxford Village (privately developed housing) G5, H5-6 46. Paley Hall D6-7 47. Pearson and McGonigle Halls E3-5, F3-5 47A. OWLtech store E5 48. Presser Hall C4-5 49. Public Safety Station G4 50. Ritter Hall/Annex E6-7, F7 51. Rock Hall F6 52. Science Education and Research Center C6-7 53. Shusterman Hall E5 54. Speakman Hall D6, E5-6 55. Sullivan Hall D5, E5 56. Susquehanna-Dauphin Subway Station (SEPTA) B1 | <ul style="list-style-type: none"> 57. Temple Performing Arts Center E4-5 58. Temple Towers (student housing) E9, F8-9 59. Temple University Regional Rail Station (SEPTA) B8-9 60. Tomlinson Theater C4 61. TU Pavilion E3 62. Tuttleman Learning Center D6-7, E6-7 63. Tyler School of Art and Architecture B4-5, C4-5 64. University Village (privately developed housing) C10, D10-11 65. Vantage Apartments (privately developed housing) D8-9, E8-10 66. The View at Montgomery Apartments (privately developed housing) D8-9 67. Wachman Hall E5 68. Weiss Hall E7-8, F7-8 69. Welcome Center/TECH Center D7-8 70. James S. White Hall (student housing) C1-2 |
|--|---|--|--|--|